

PICK 2 PAGES
FRONT-TO-BACK
TO COMPLETE

Period: _____

DUE: FRIDAY
APRIL 1

Name: _____

Utah County of the Week: Garfield

County Seat: _____

Other Major Cities: _____

Have you been to this county before? () Yes () No _____

How did this county get its name? _____

Use a map, the internet, ~~or the CoW board~~ to answer these questions.

This ancient village was one of the largest Anasazi communities west of the Colorado River. Now called the Coombs Site, it is believed to have been occupied from AD 1160 to 1235 and may have been home to as many as 200 people. It is now a Utah State Park

_____ State Park

List three birds, animals, reptiles or insects that live in Bryce Canyon that you like.

Three National Parks are partially located in this county. Name them.

_____ National Park

_____ National Park

_____ National Park

The river that forms the eastern border _____

The main highway/interstate _____ - _____

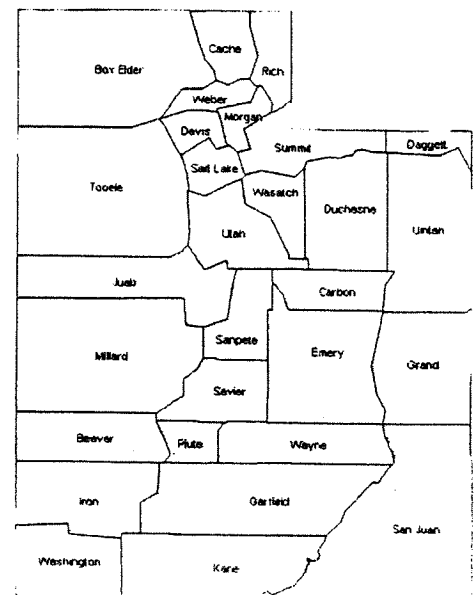
The six counties that border this county.

A Utah State Park where you can find dinosaur fossils. It is named after the fossil 'rock' trees that you can see all around.

_____ State Park

This county is located primarily in which region...

- () The Great Basin
- () The Colorado Plateau
- () The Rocky Mountain



MORE
FOR
EXTRA
CREDIT
😊

Name: _____ Date: _____

Utah County of the Week: Grand

County Seat: _____

Other Major Cities: _____

Have you been to this county before? () Yes () No _____

How did this county get its name? _____

Use a map, the internet, or the GoWeb page to answer these questions.

The silvery-gray metallic chemical element (metal) in the periodic table that has the symbol U and atomic number 92. It was mined in the Moab area since about 1950 and made many people rich and poor.

The city that is, perhaps, the most important center for river-running, mountain-bicycling, and four-wheel drive recreation in Utah.

What State is the eastern border for this county? _____

A National Park where Delicate Arch, a symbol of Utah can be found.

_____ National Park

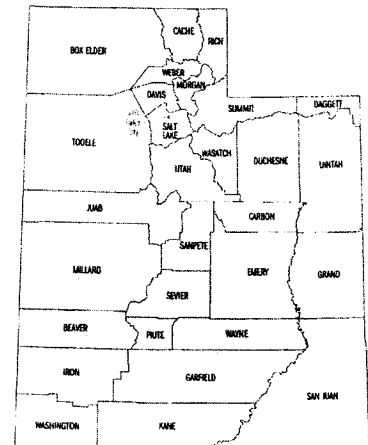


The main highway/interstate _____ - _____

The five counties that border this county.

This county is located primarily in which region...

- () The Great Basin
- () The Colorado Plateau
- () The Rocky Mountain



Name: _____

Date: _____

Utah County of the Week: Iron

County Seat: _____

Other Major Cities: _____

Have you been to this county before? () Yes () No

How did this county get its name?

Use a map, the internet, ~~or the CoW board~~ to answer these questions.

What was the original name of this county, before it was changed to Iron County?

The main ski resort in Southern Utah _____

This National Monument is located just east of Cedar City. Some people call it a miniature Bryce Canyon. What is its name?

_____ National Monument

In Cedar City, the Utah Shakespeare Festival puts on performances of Shakespeare and other famous plays. They are holding auditions for children to perform in next summer's production of *The Music Man*. If you wanted to audition, what date and time should you plan for?

Date: _____ Time: _____ to _____

What state is the western border for this county? _____

There are a lot of birds and animals that can be found in the Cedar Breaks National Monument. Take a look at the photos of some of the birds and animals on the web site. Which two animals would you like see in person?

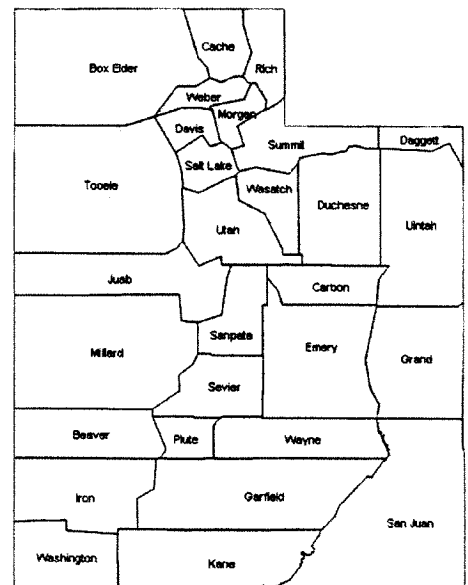
_____ & _____

The main highway/interstate _____ - _____

The four counties that border this county.

This county is located primarily in which region...

- () The Great Basin
- () The Colorado Plateau
- () The Rocky Mountain



Name: _____

Date: _____

Utah County of the Week: Juab

County Seat: _____

Other Major Cities: _____

Have you been to this county before? () Yes () No

How did this county get its name?

Use a map, the internet, or the GoWibound to answer these questions.

By 1899, Juab County was considered to be one of the richest mining districts in the entire USA. Find the names of three mining towns from Juab County.

This area is a fantastic place for taking out the ATV's, Sand Buggies or just camping. You can enjoy unusual white sand while playing, sun bathing and castle building. You can also enjoy a 700-foot mountain of sand. What is the name?

What state is the western border for this county? _____

Name a Native American tribe that has tribal lands in this county. _____

The Pony Express National Historic Trail passes through Juab County. According to an advertisement poster, how much could a Pony Express rider expect to earn each week?

Does I-15 pass through Juab County? () Yes () No

Name the four counties that border this county.

What is the name of road that goes through Fish Springs?

_____ Road

Who is the Tintic Mountain & Tintic Mining District named after?

This county is located primarily in which region...

- () The Great Basin
- () The Colorado Plateau
- () The Rocky Mountain

