

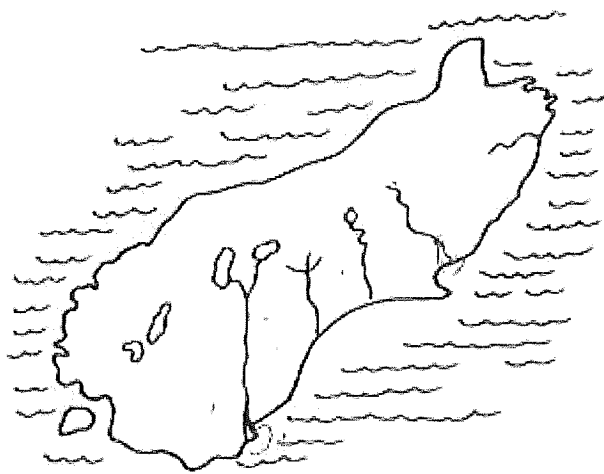
### 1. MYSTERY ISLAND

SCALE: 1 INCH = 100 MILES

~~~~~ Stands for sea water

— Stands for rivers

○ Stands for lakes



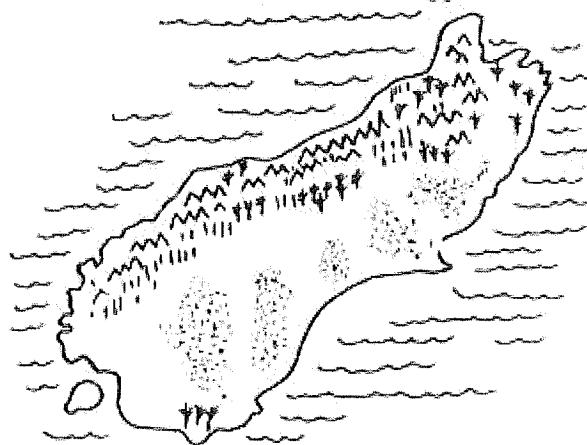
### 3. MYSTERY ISLAND: VEGETATION

▨ Stands for grassy areas or grasslands

||||| Stands for needleleaf trees, such as pine

✦✦✦✦ Stands for broadleaf trees, such as oak or maple

~~~~~ Stands for mountains and mountainous areas with little or no plant life

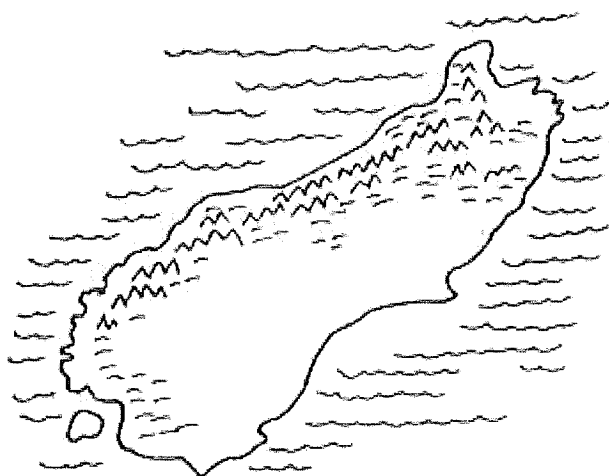


### 2. MYSTERY ISLAND: LANDFORM MAP

~~~~~ Stands for mountains and mountainous areas

~~~~~ Stands for hills and hilly areas

□ Stands for plains or flat areas



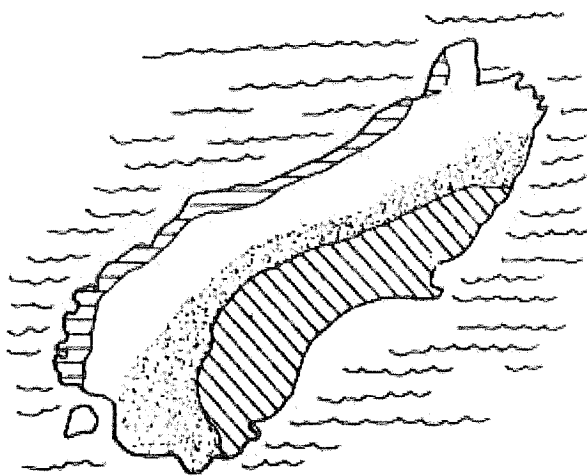
### 4. MYSTERY ISLAND: RAINFALL (Average yearly amount)

▨ Stands for areas getting between 20 and 40 in.

▨ Stands for areas getting between 40 and 60 in.

▨ Stands for areas getting between 60 and 80 in.

▨ Stands for areas getting more than 100 in.



#### TEMPERATURES:

Average temperature in July = 32 to 50 degrees Fahrenheit  
(In the mountains, average temperature in July = 14 to 32)

Average temperature in Jan. = 50 to 68 degrees Fahrenheit  
(In the mountains, average temperature in Jan. = 32 to 50 degrees Fahrenheit)