

NAME: _____

SUBJECT: _____

DATE: _____

CONTINENTAL STUDY OF AFRICA



RESEARCH OF A CONTINENT

(PLEASE NOTE THAT ALL ANSWERS SHOULD BE WRITTEN IN FULL SENTENCES.)

NAME OF CONTINENT:







WHAT HEMISPHERE IS IT IN?

HOW MANY COUNTRIES DOES IT HAVE?

LIST THE NAMES OF THE COUNTRIES:

MAKE A FLAG BOOKLET OF THE COUNTRIES.

USE THE PROVIDED SHEETS AS A TOOL. MAKE COPIES IF
NEEDED.

 FLAG OF: _____	 FLAG OF: _____
 FLAG OF: _____	 FLAG OF: _____
 FLAG OF: _____	 FLAG OF: _____

FLAG OF: _____

FLAG OF: _____

FLAG OF: _____

FLAG OF: _____

FLAG OF: _____

FLAG OF: _____

FLAG OF: _____

FLAG OF: _____

**NAME THE OCEANS, SEAS, OR WATER BODIES
THAT BORDER THIS CONTINENT:**

HOW LARGE IS THIS CONTINENT?

WHAT IS THE POPULATION?

**USE THE PROVIDED MAP ON THE FOLLOWING
PAGE TO LABEL THE COUNTRIES, STATES,
PROVINCES, AND LARGE WATER BODIES OF THIS
CONTINENT.**

**(PLEASE NOTE THAT ABBREVIATIONS ARE OKAY TO USE FOR
STATES AND PROVINCES.)**

AFRICA



WHAT IS THE LARGEST STATE, TERRITORY, OR PROVINCE?

WHAT IS THE SMALLEST STATE OR TERRITORY?

ARE ANY OF THE STATES OR TERRITORIES ISLANDS? IF SO, PLEASE LIST THEM.

WHAT TERRITORIES OR STATES LIE ALONG THE COAST?

WHAT TERRITORIES OR STATES ARE LAND-LOCKED (DO NOT HAVE WATER BORDERS?)

WHICH STATE OR TERRITORY HAS THE LARGEST POPULATION?

**WHAT ARE THE MAJOR MOUNTAIN RANGES ON
THE CONTINENT?**

**WHAT IS THE HIGHEST POINT ON THE
CONTINENT?**

**WHAT ARE THE MAJOR BODIES OF WATER
(LAKES, RIVERS, BAYS)?**

**WHAT KINDS OF ANIMALS ARE FOUND ON THIS
CONTINENT?**

WHAT KIND OF VEGETATION IS FOUND THERE?

**WHAT ARE THE MAJOR LANGUAGES SPOKEN
THERE?**

**WHAT IS YOUR FAVORITE COUNTRY WITHIN
YOUR CONTINENT AND WHY?**

WHAT IS THE POPULATION OF THIS COUNTRY?

WHAT IS THE CLIMATE OF THIS COUNTRY LIKE?

WHAT ANIMALS LIVE IN THIS COUNTRY?

WHAT PLANTS ARE NATIVE TO THIS COUNTRY?

WHAT CULTURAL FOODS ARE EATEN IN THIS COUNTRY?

NAME SOME MAJOR CITIES IN THIS COUNTRY.

WHAT IS THE SCHOOL SYSTEM LIKE IN THIS COUNTRY?

INCLUDE PICTURES OF ART OR ARTIFACTS FROM THIS COUNTRY. DRAW THEM OR CUT AND PASTE THEM TO THE NEXT PAGE IN THE APPROPRIATE BOX.

ART OR ARTIFACTS

PICTURE :

PICTURE :

PICTURE :

**ECONOMICS- WHAT ARE SOME MAJOR PRODUCTS
THAT ARE GROWN OR MANUFACTURED IN THIS
COUNTRY AND EXPORTED?**

**WHAT ARE SOME MAJOR LANDMARKS TO SEE IN
THIS COUNTRY?**

WHAT ARE SOME MAJOR LANDFORMS TO SEE IN THIS COUNTY?

WHAT ARE SOME TOURIST ATTRACTIONS?

INCLUDE DIFFERENT MAPS OF YOUR COUNTRY ON THE FOLLOWING PAGE. THESE MAY BE HAND DRAWN OR CUT AND PASTED FROM MAGAZINES, THE INTERNET, OR OTHER REFERENCE MATERIALS.

(INCLUDE ONE OF EACH FROM THE FOLLOWING LIST)

A. PHYSICAL

B. POLITICAL

C. CLIMATE

PHYSICAL MAP:

POLITICAL MAP:

CLIMATE MAP:

WHAT IS SHOWN ON A PHYSICAL MAP?

WHAT IS SHOWN ON A POLITICAL MAP?

WHAT IS SHOWN ON A CLIMATE MAP?

**WHAT PART OF YOUR RESEARCH DID YOU
ENJOY MOST?**

**WHAT DID YOU FEEL YOU LEARNED MOST
ABOUT AS A RESULT OF YOUR RESEARCH?**
